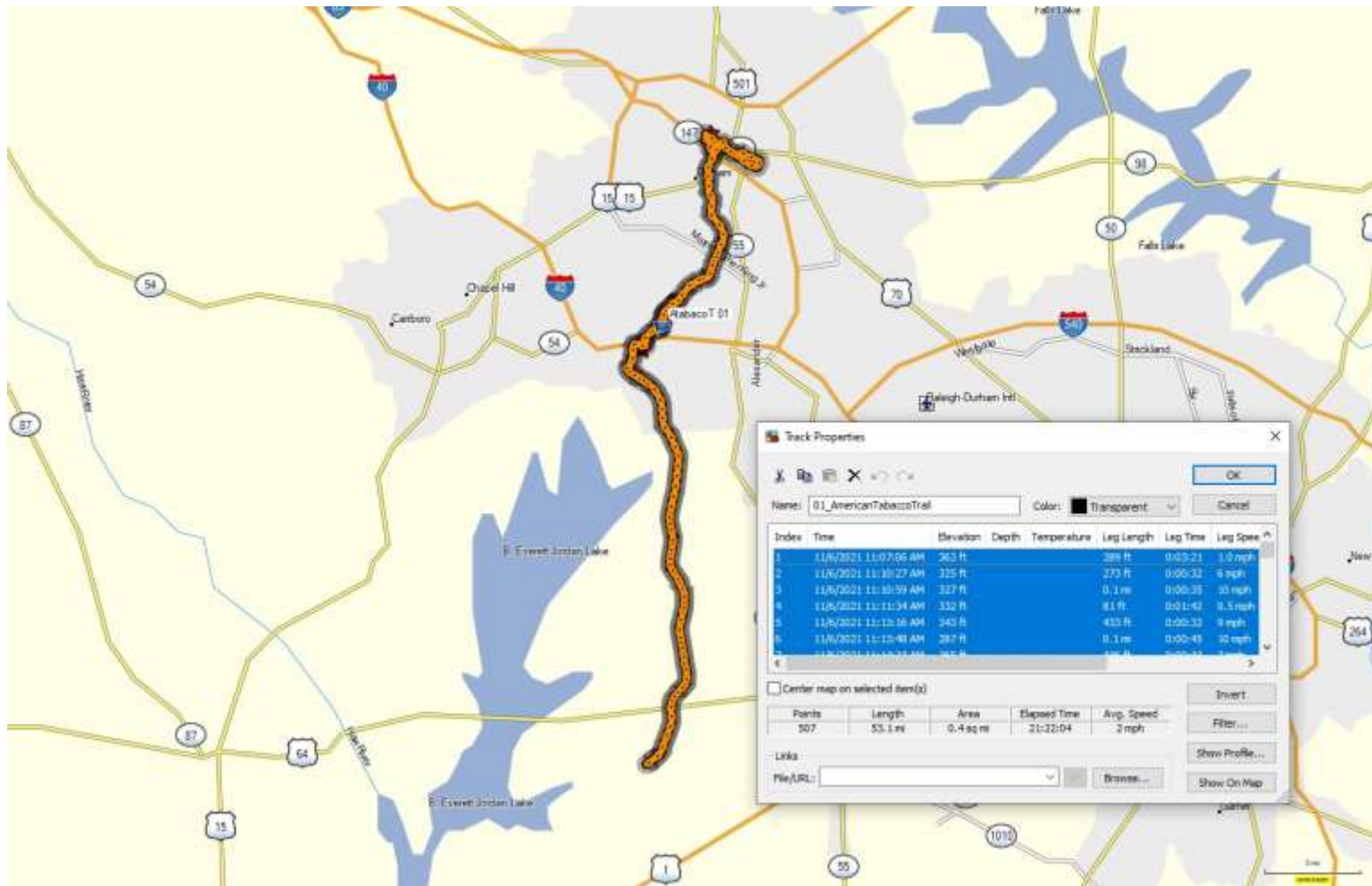
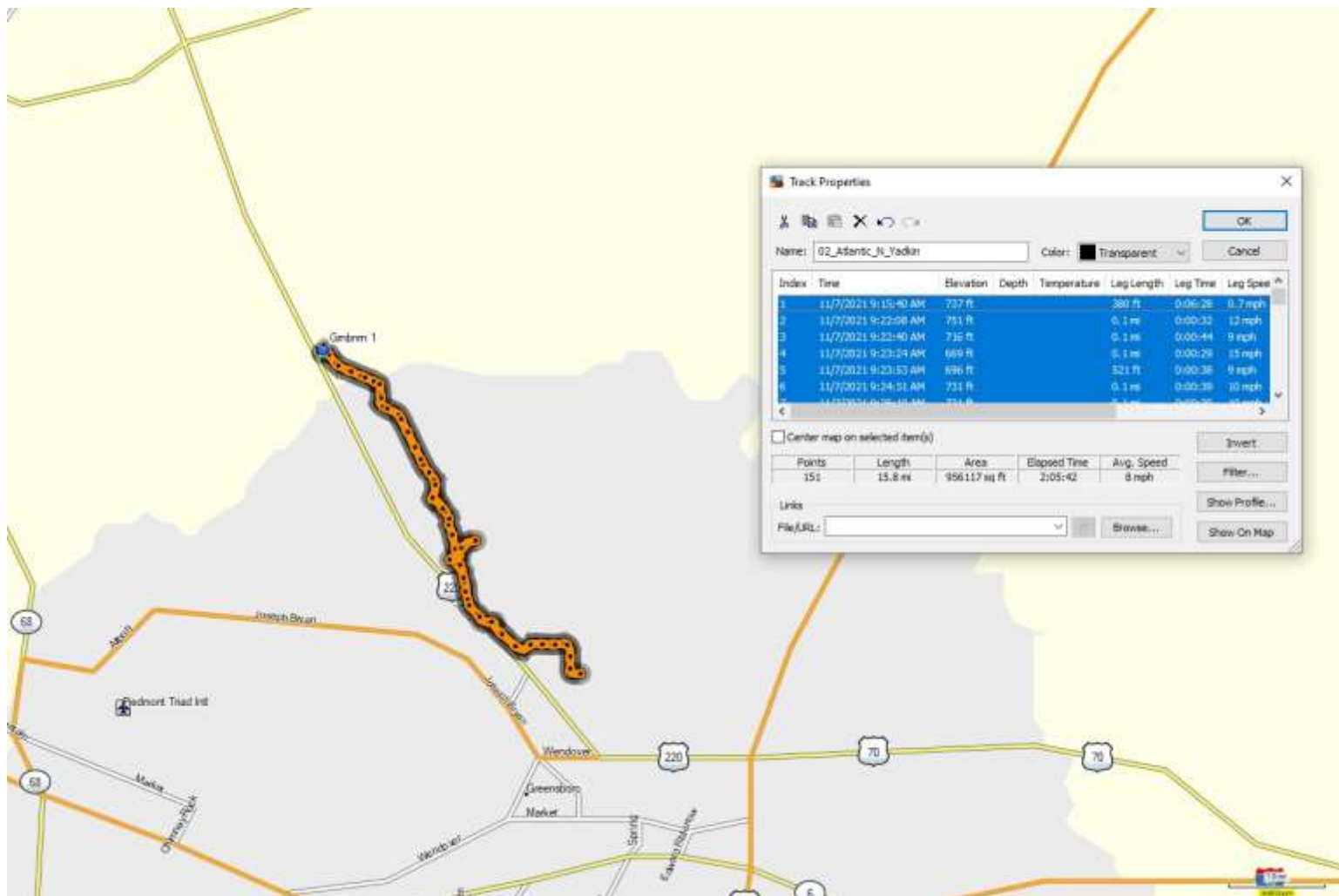


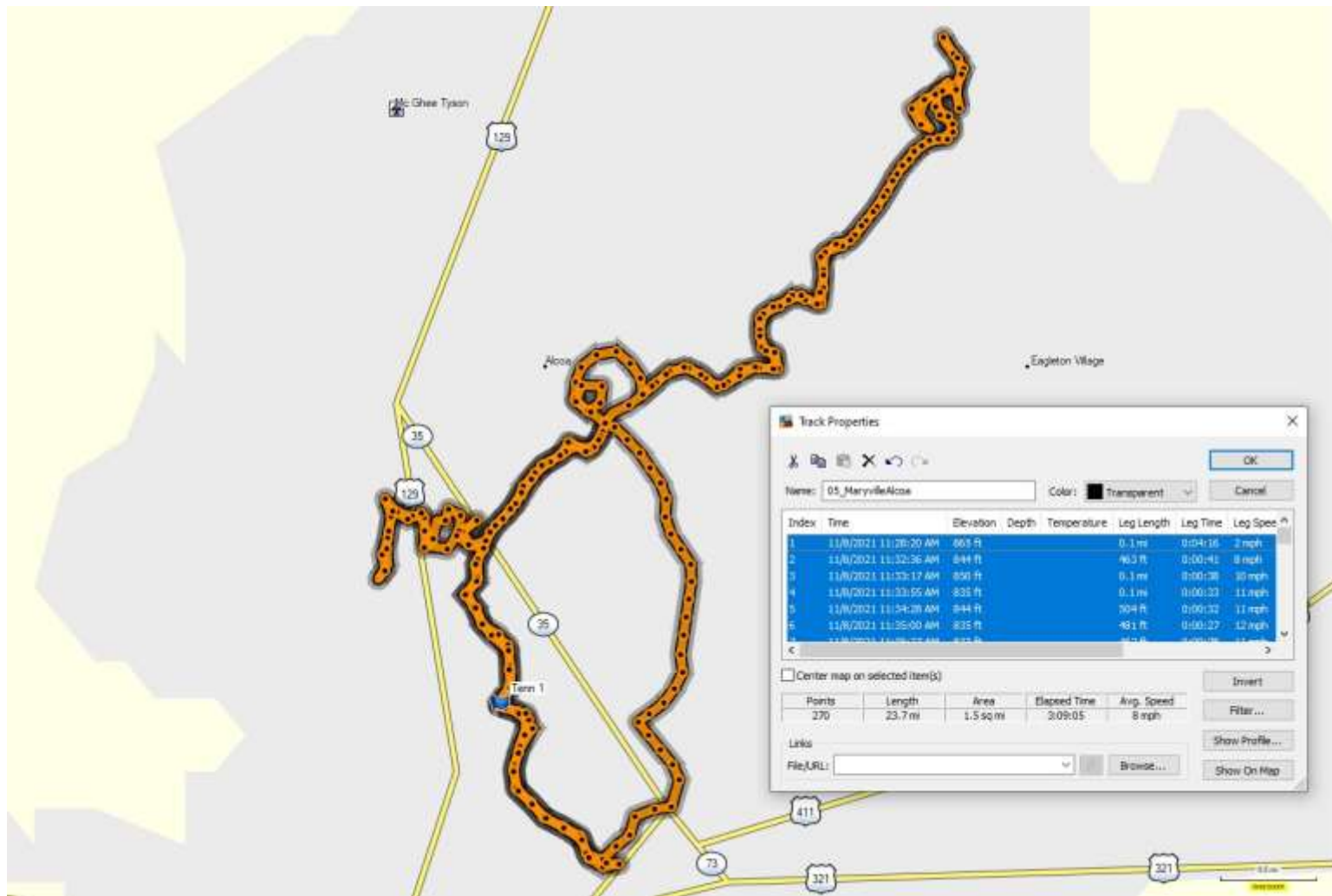
Entire driver route - North Carolina, South Carolina, Georgia and Tennessee



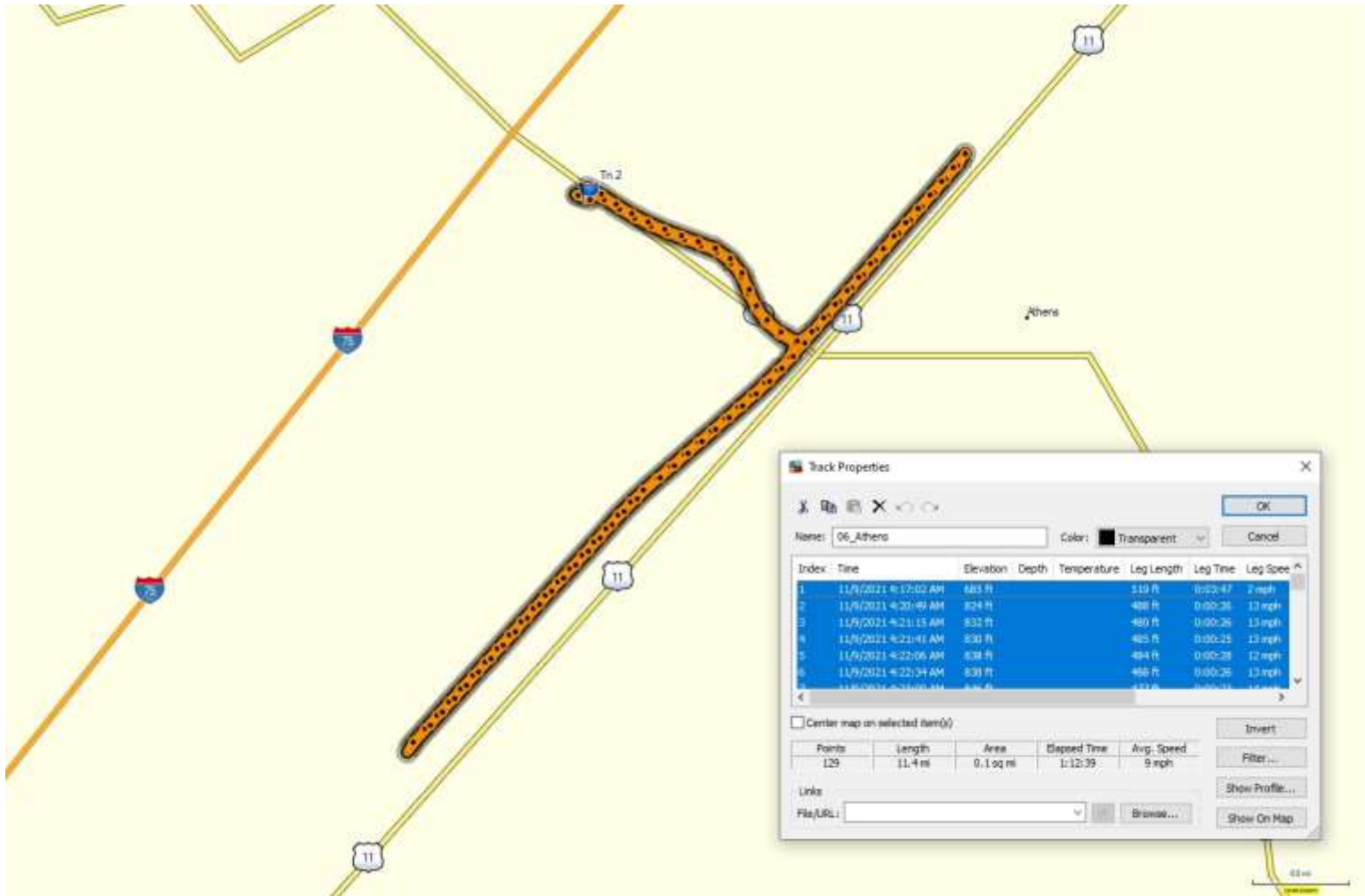
Bike route Ted took near Durham, North Carolina on the American Tabacco Trail. (53.1 miles)



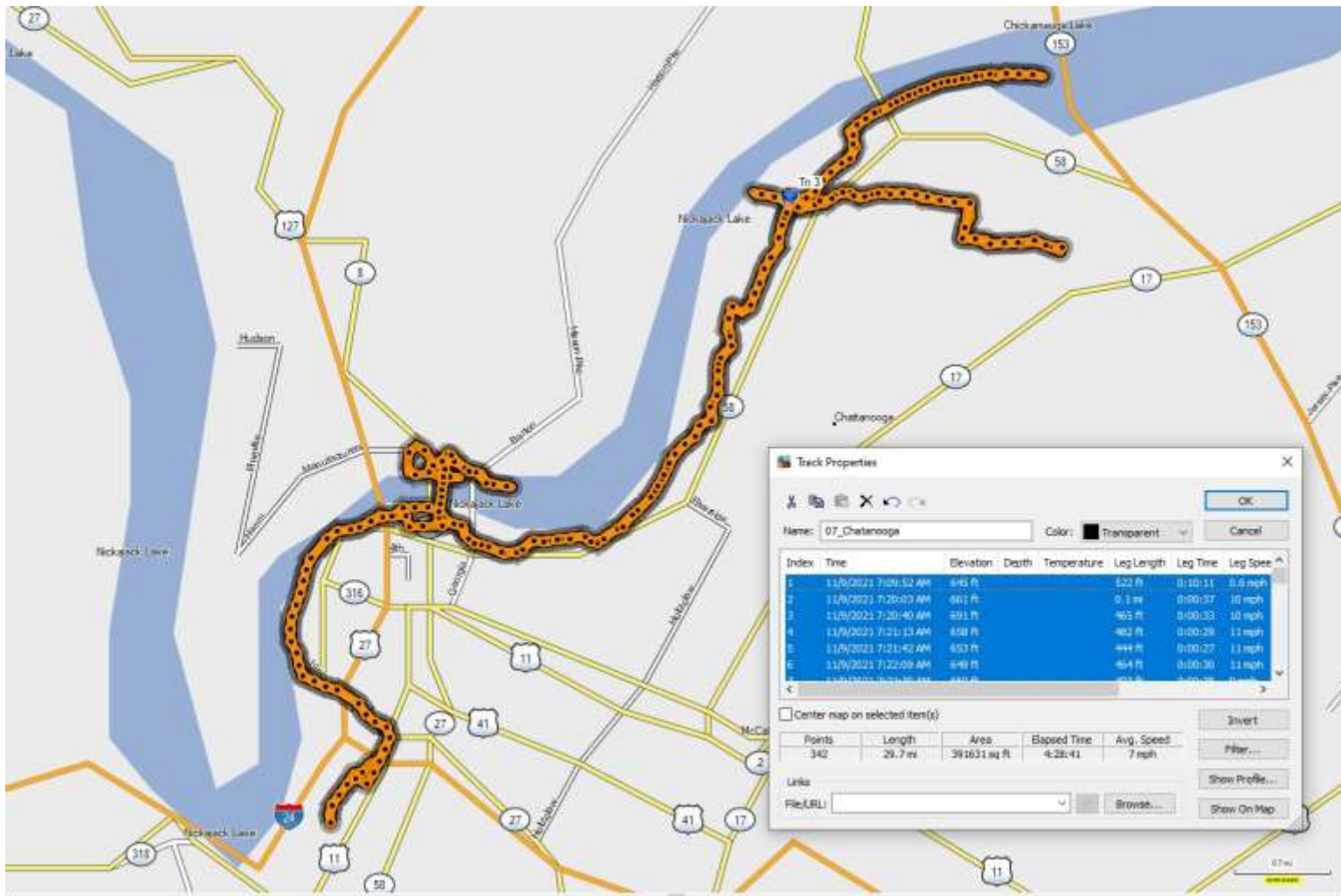
Bike route Ted took near Greensboro, North Carolina on the Atlantic & Yadkin Greenway trail. (15.8 miles)



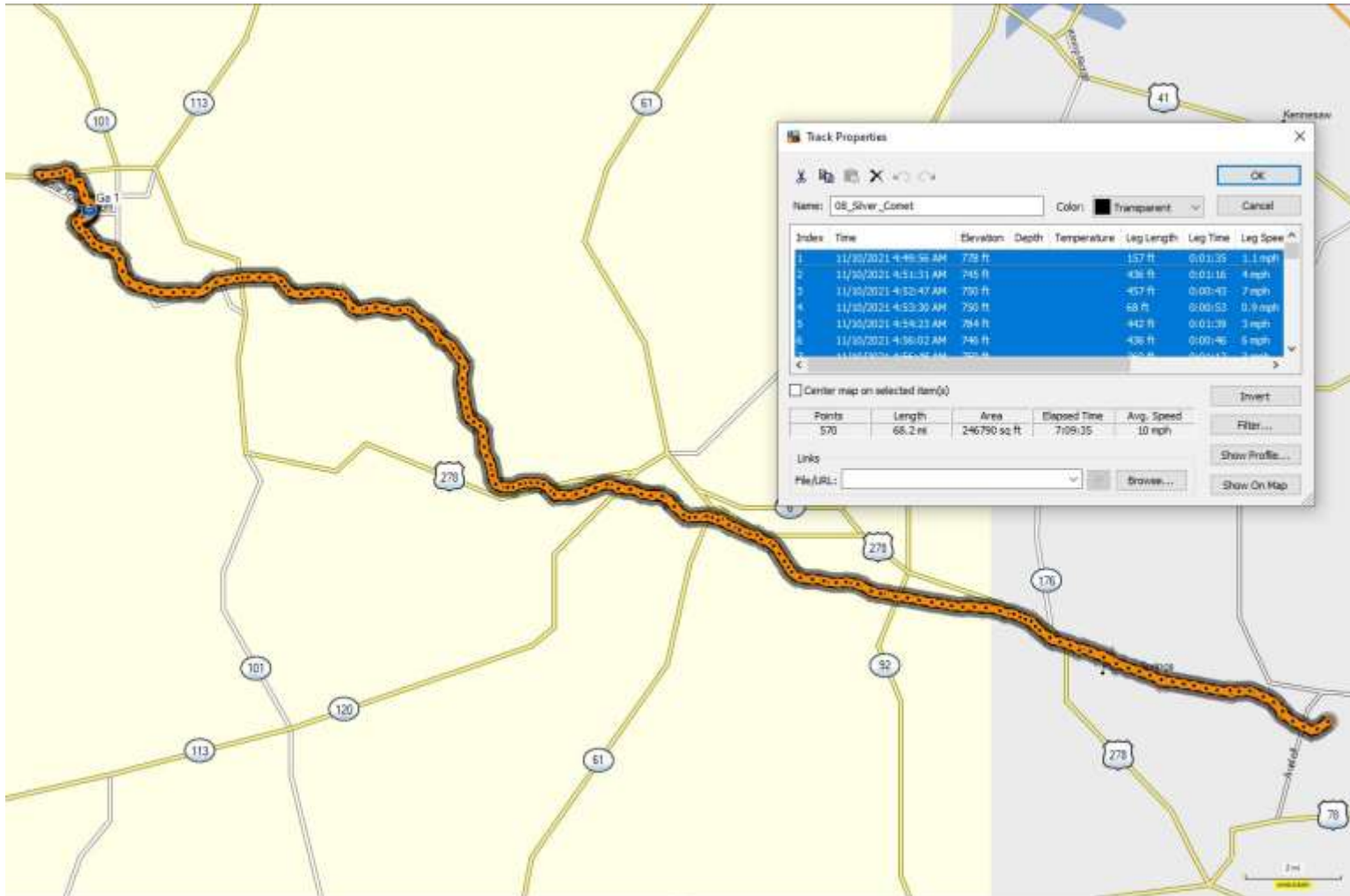
Bike route Ted took near Maryville, Tennessee on the Maryville-Alcoa greenway trail. (23.7 miles)



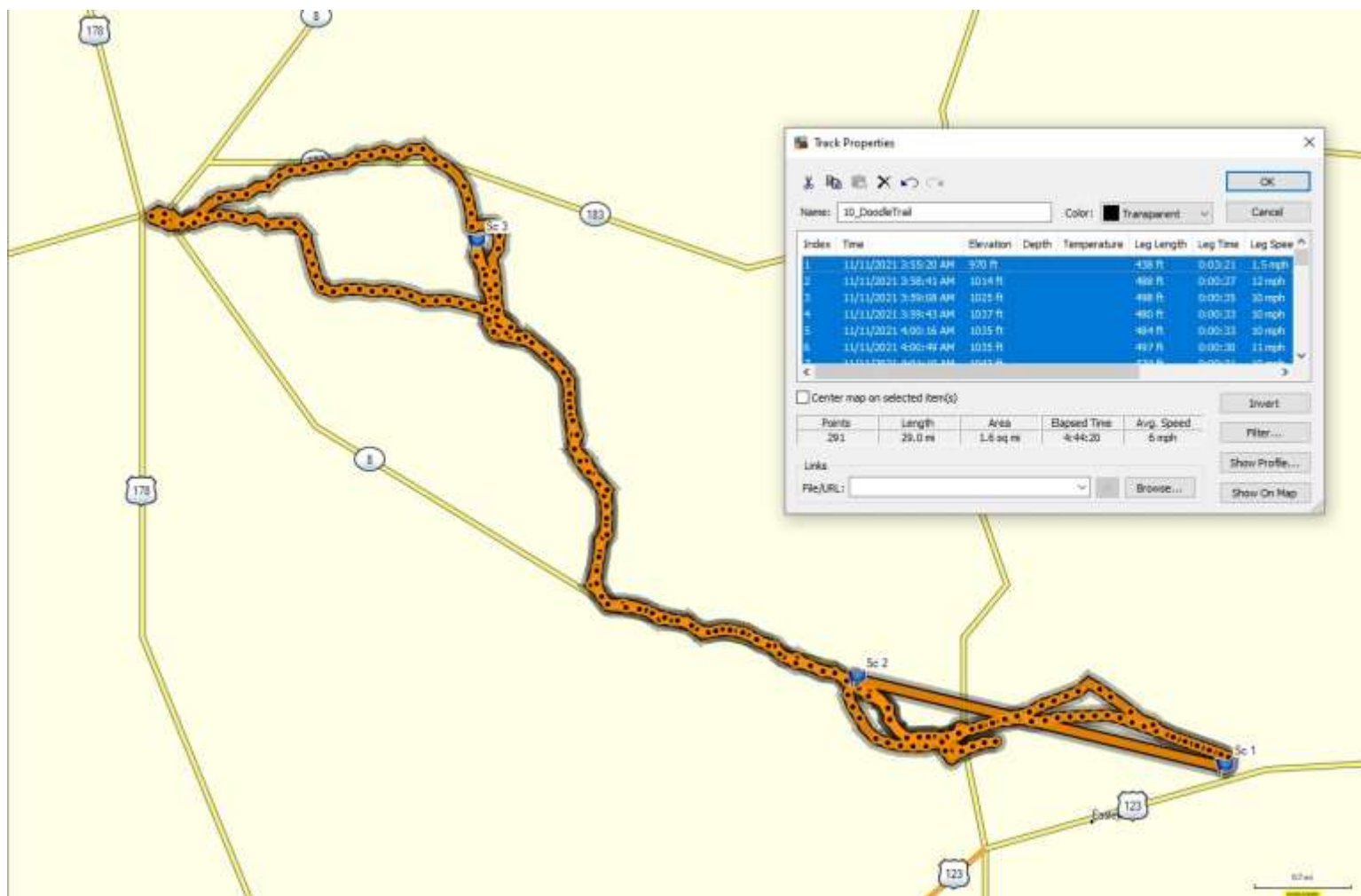
Bike route Ted took in Athens, Tennessee. (11.4 miles)



Bike route Ted took near Chattanooga, Tennessee on the Chattanooga Riverwalk trail. (29.7 miles)

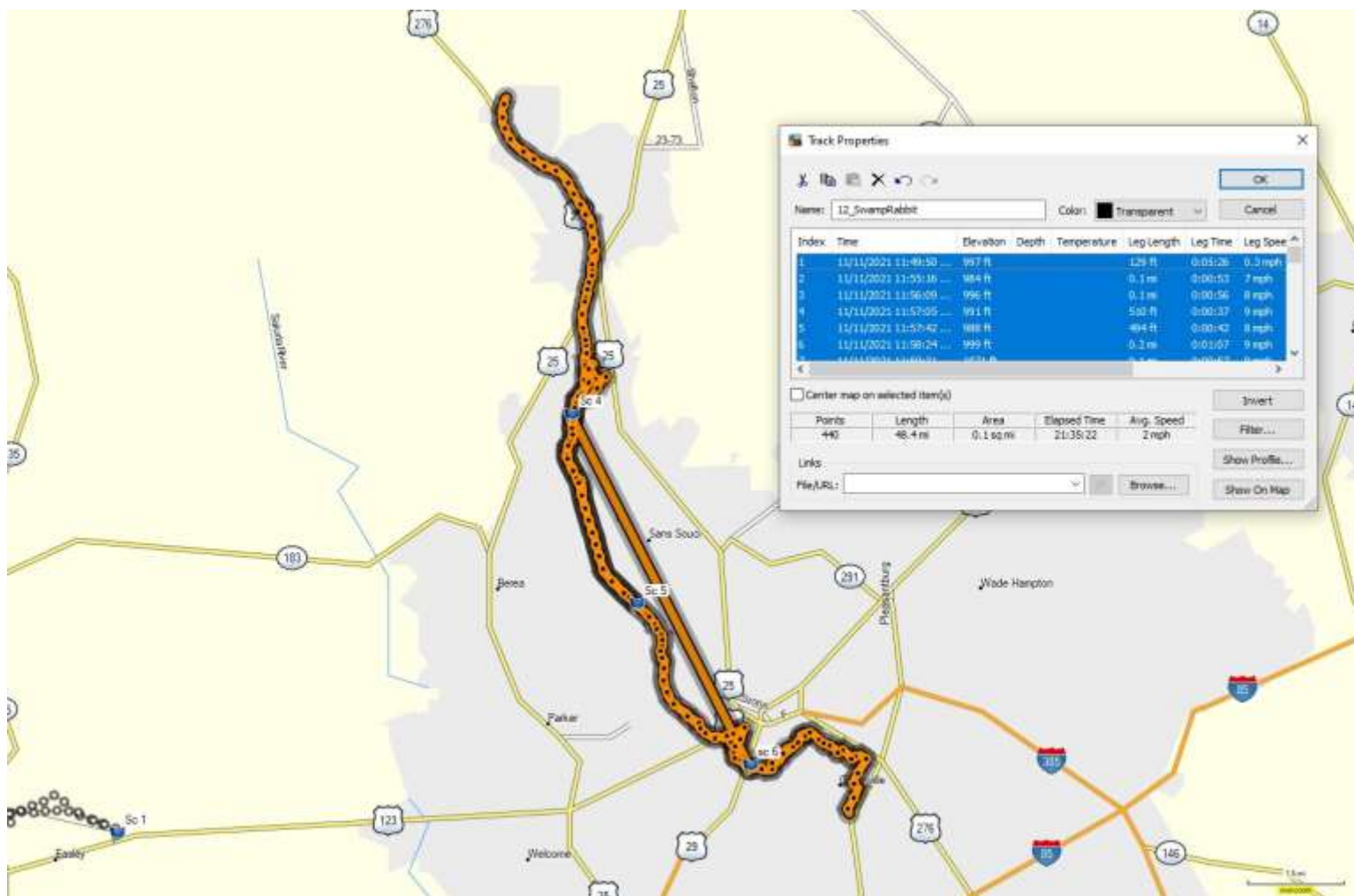


Bike route Ted took near Rockmart, Georgia on the Silver Comet Trail. (68.2 miles)

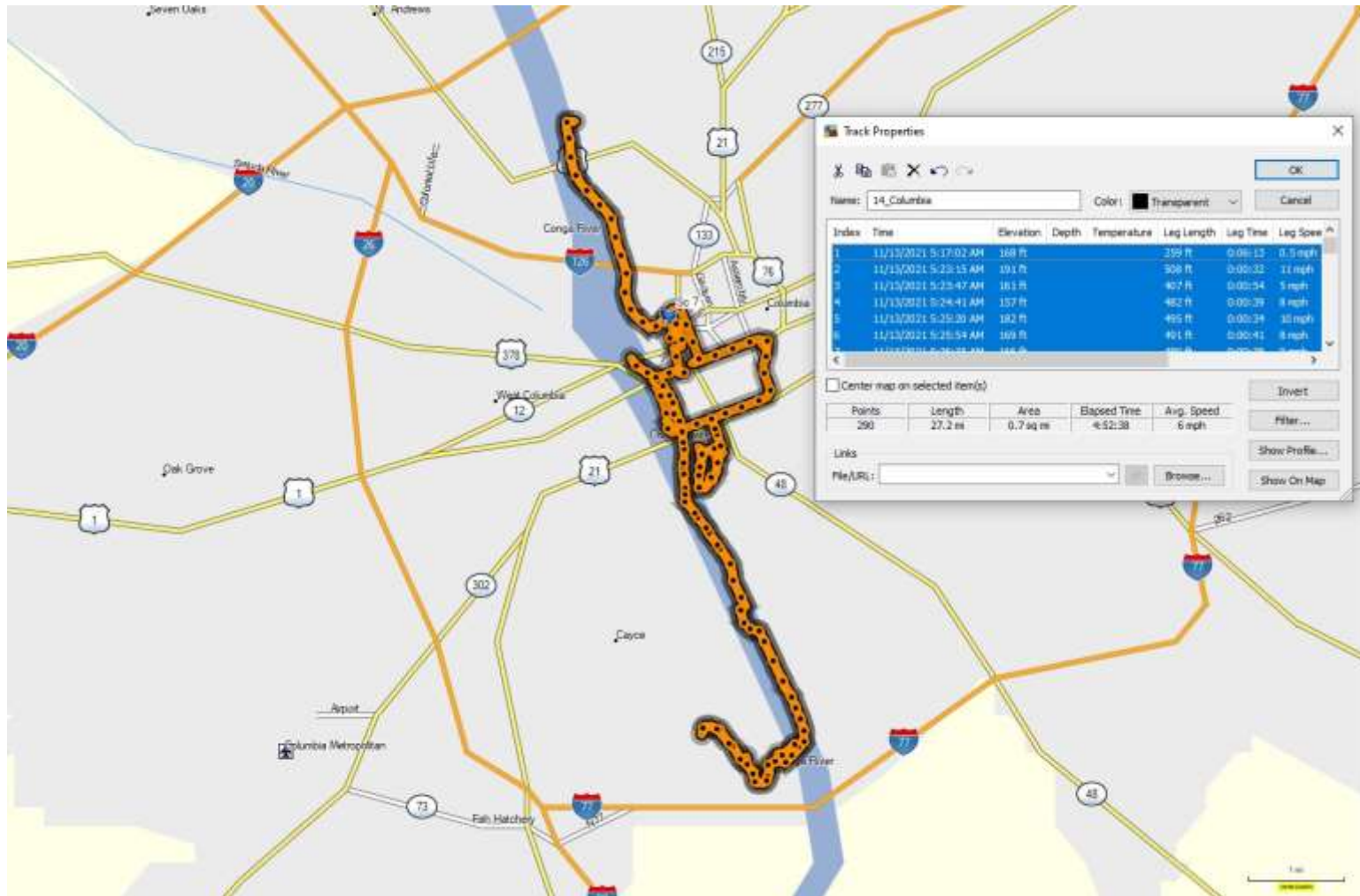


Bike route Ted took near Easley, South Carolina on the Doodle Rail Trail. (29 miles)

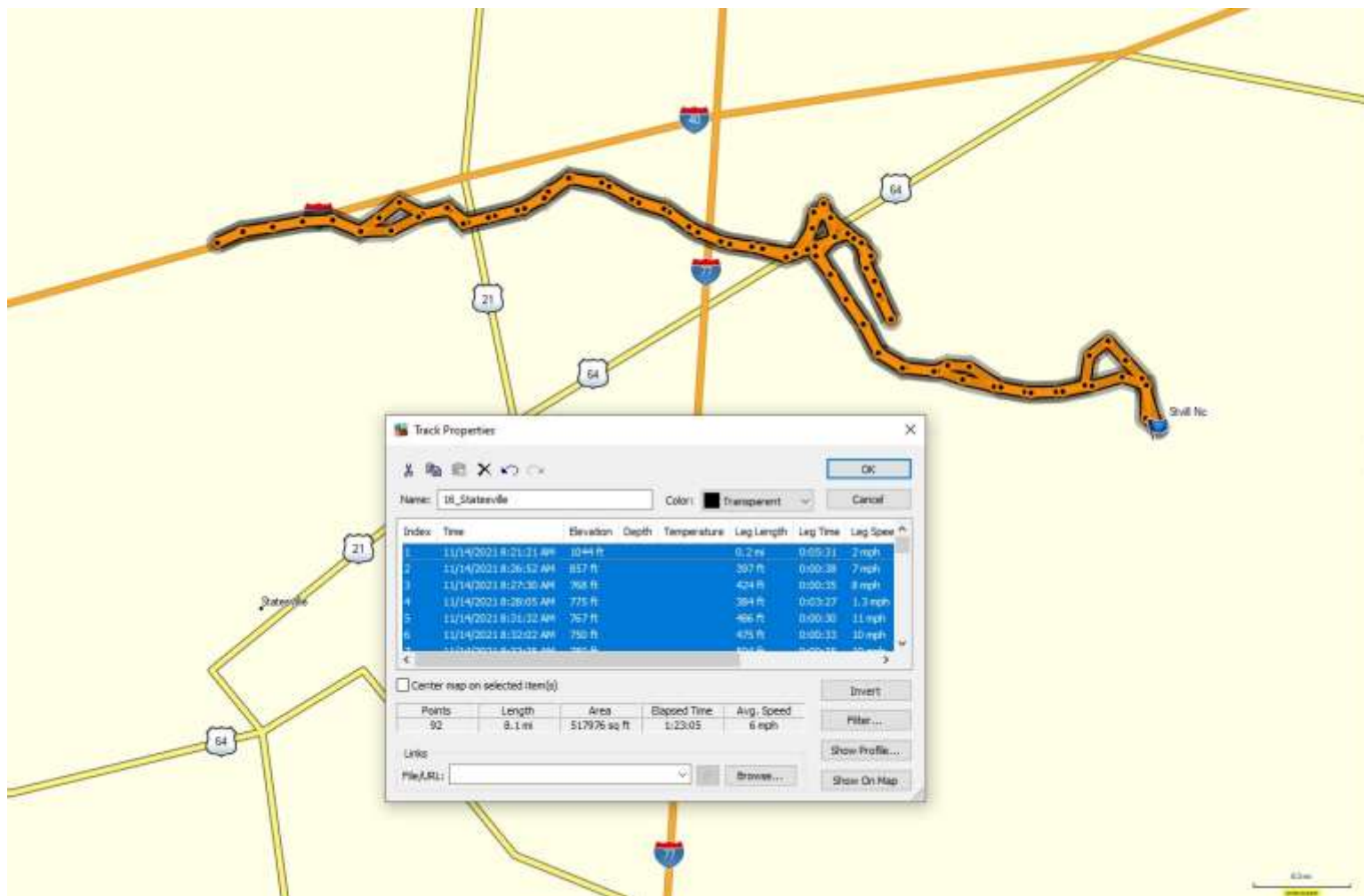




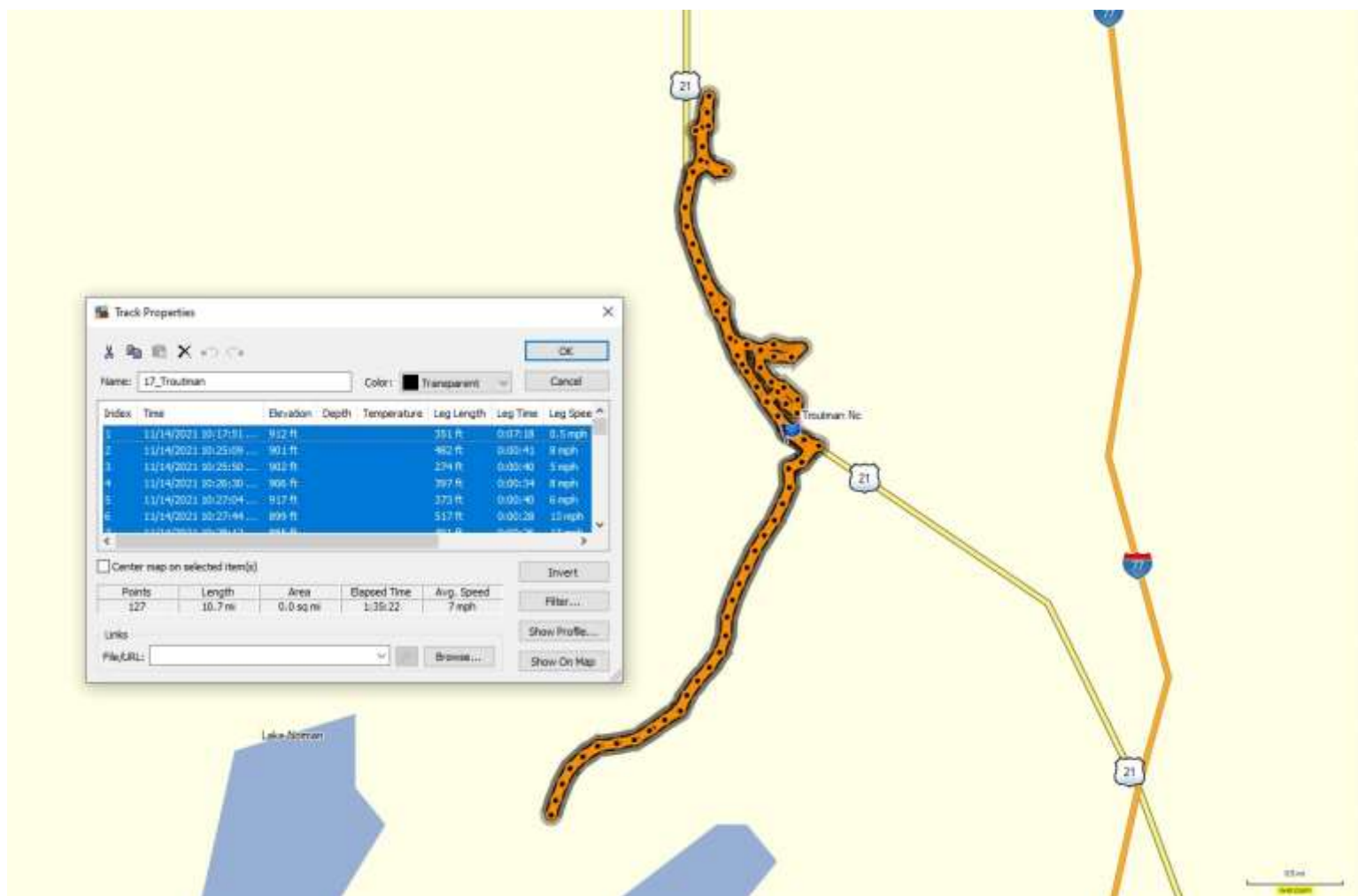
Bike route Ted took near Greenville, South Carolina on the Prisma Health Swamp Rabbit Trail. (48.4 miles)



Bike route Ted took near Columbia, South Carolina. (27.2 miles)



Bike route Ted took at Statesville, North Carolina. (8.1 miles)



Bike route Ted took at Troutman, North Carolina. (10.7 miles)