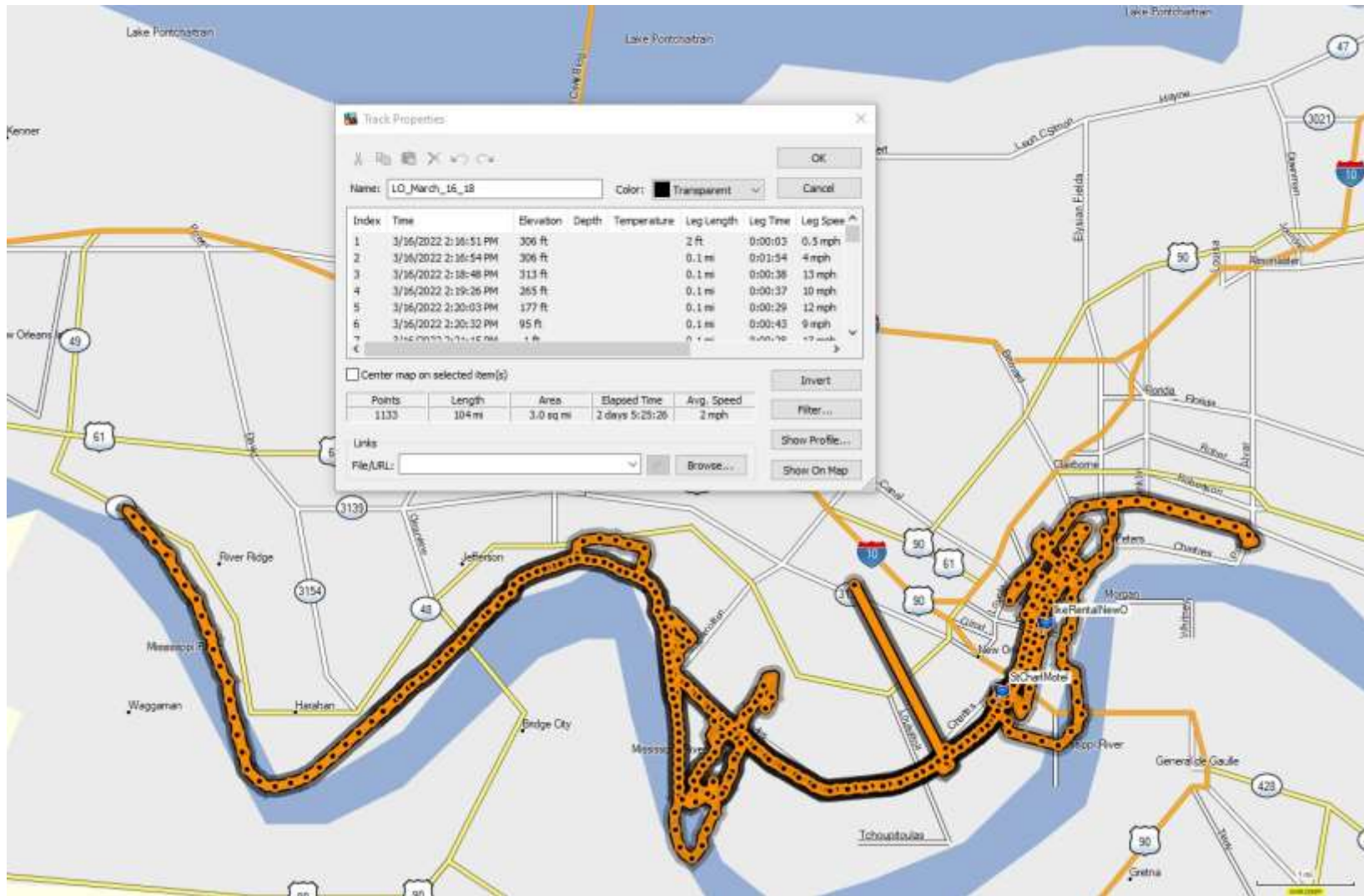
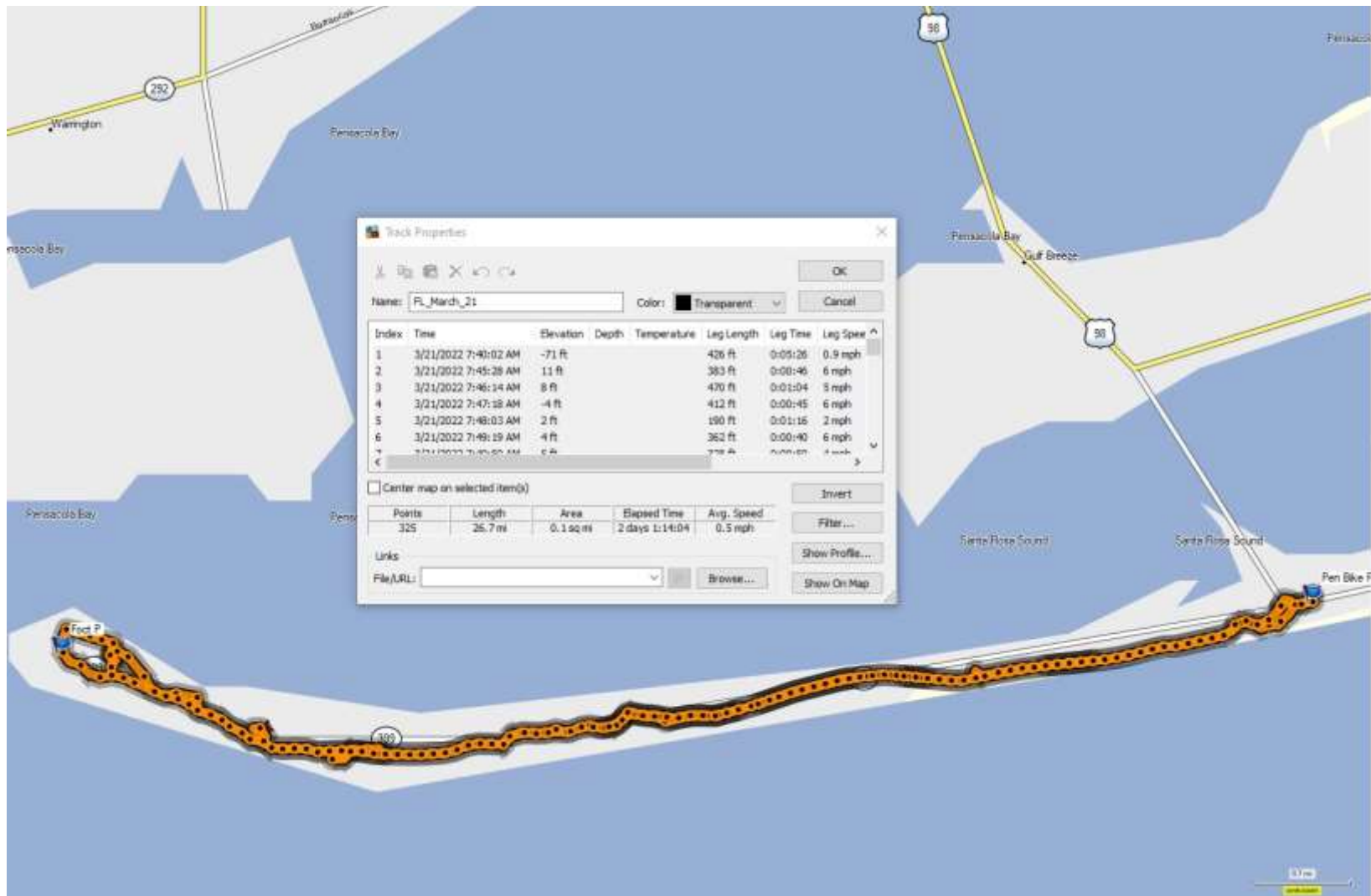


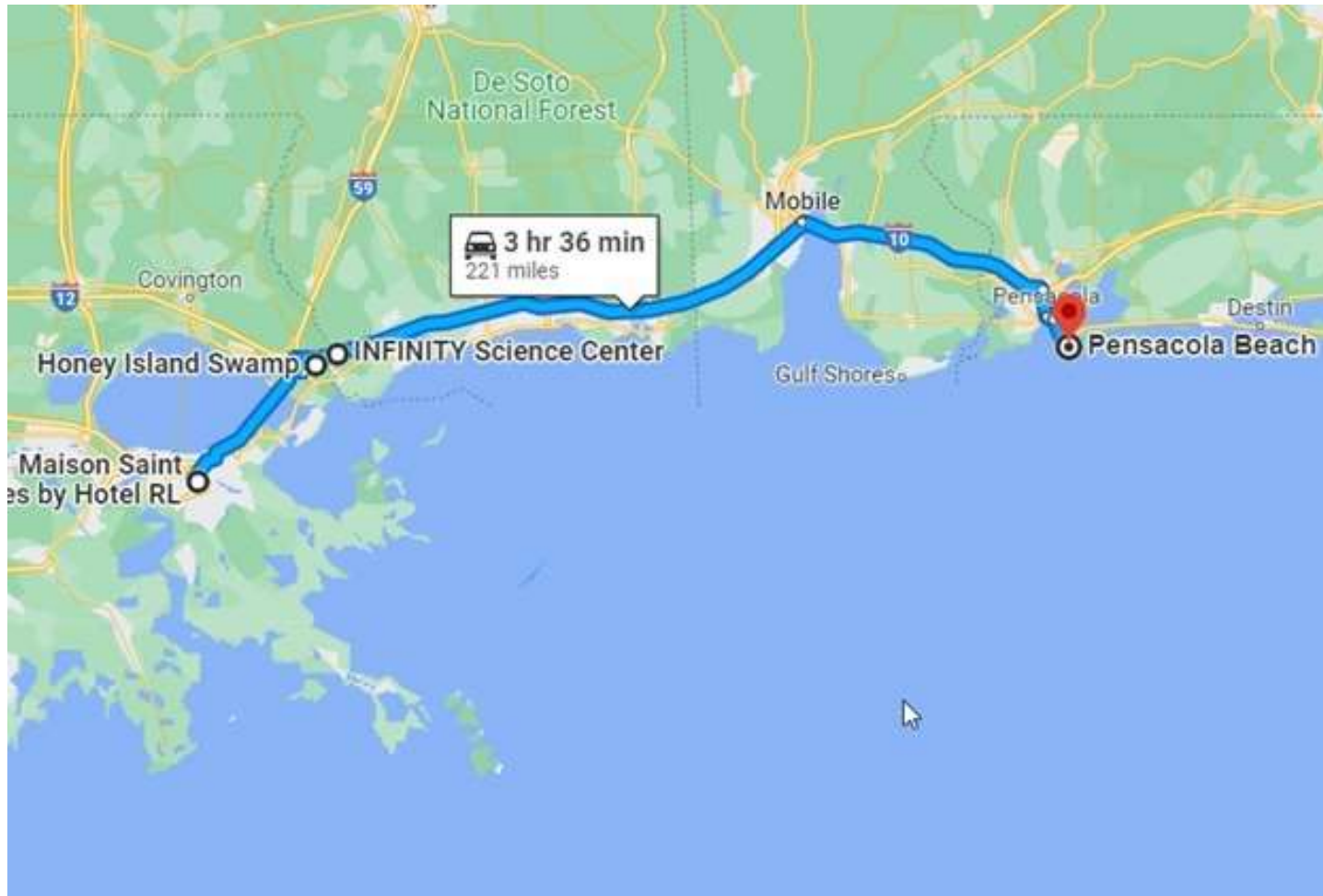
Entire driver route - Louisiana, Mississippi, Florida and Alabama.
 (I forgot to turn on GPS several times, GPS miles = 556 Miles/ actual miles ~ 654 miles)



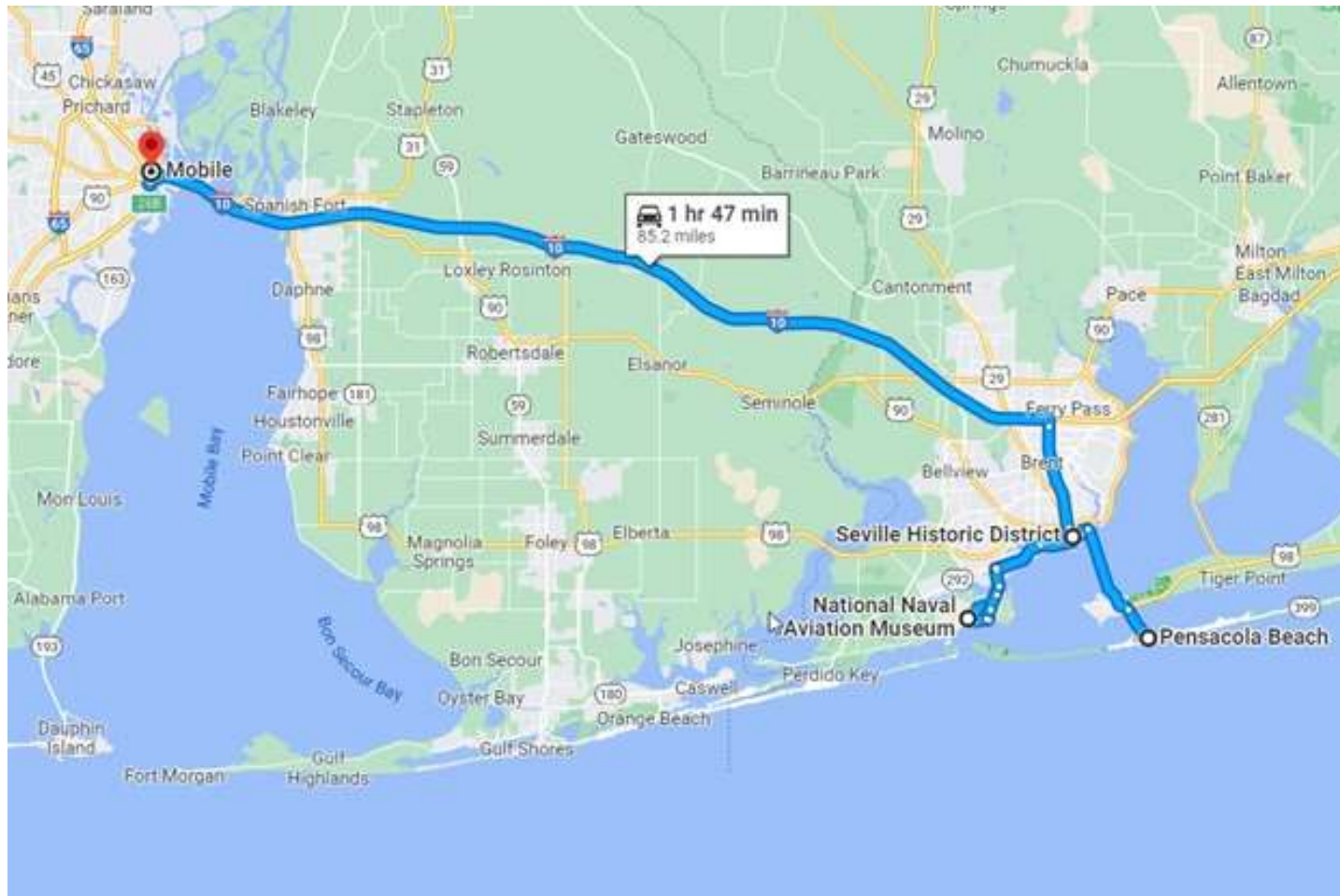
Map of the route Ted cycled in New Orleans. (GPS miles = 104 miles)



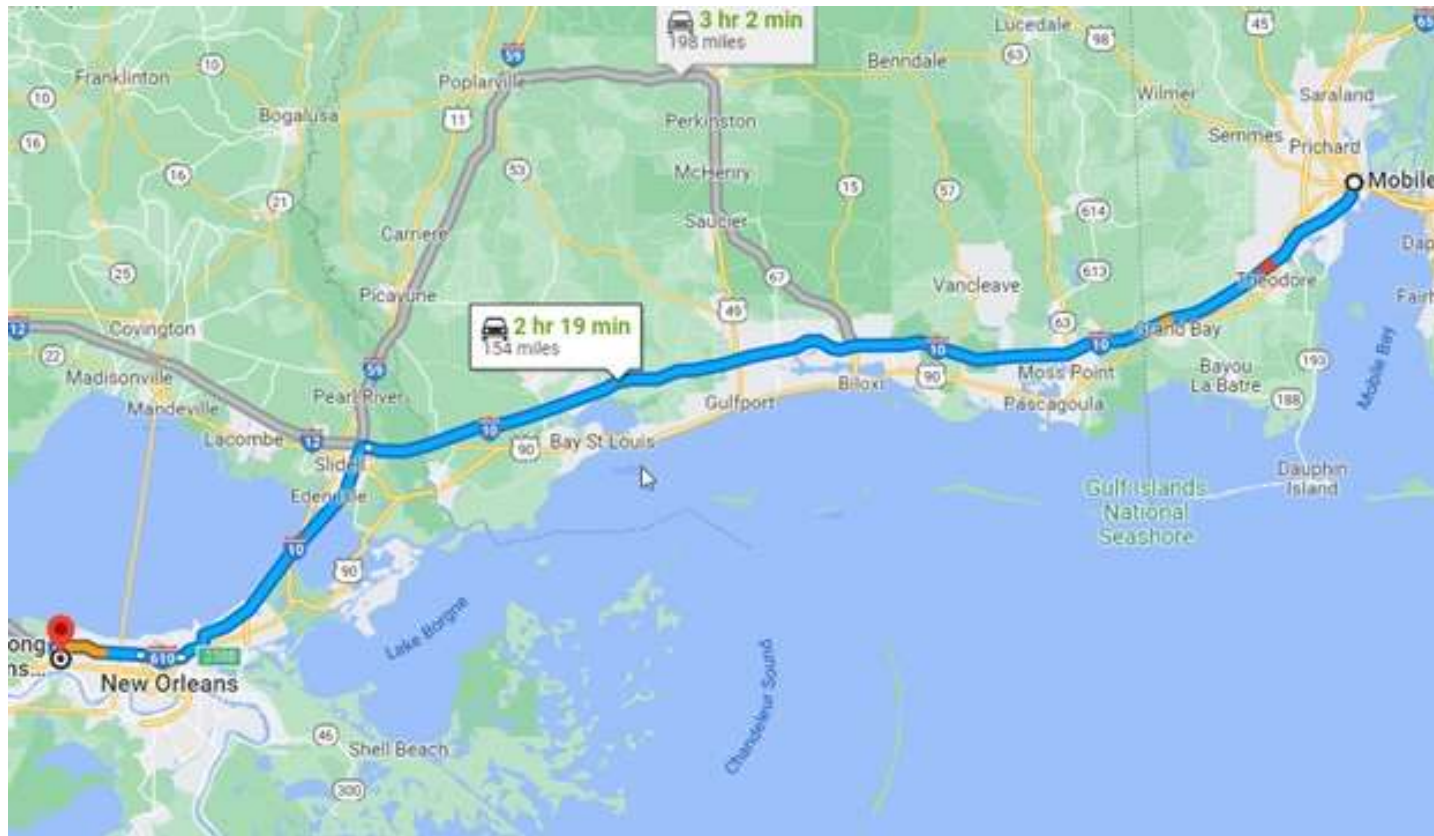
Map of the route Ted cycled from Pensacola Beach to/ from Fort Pickens, Florida. (GPS miles = 20.7 miles)



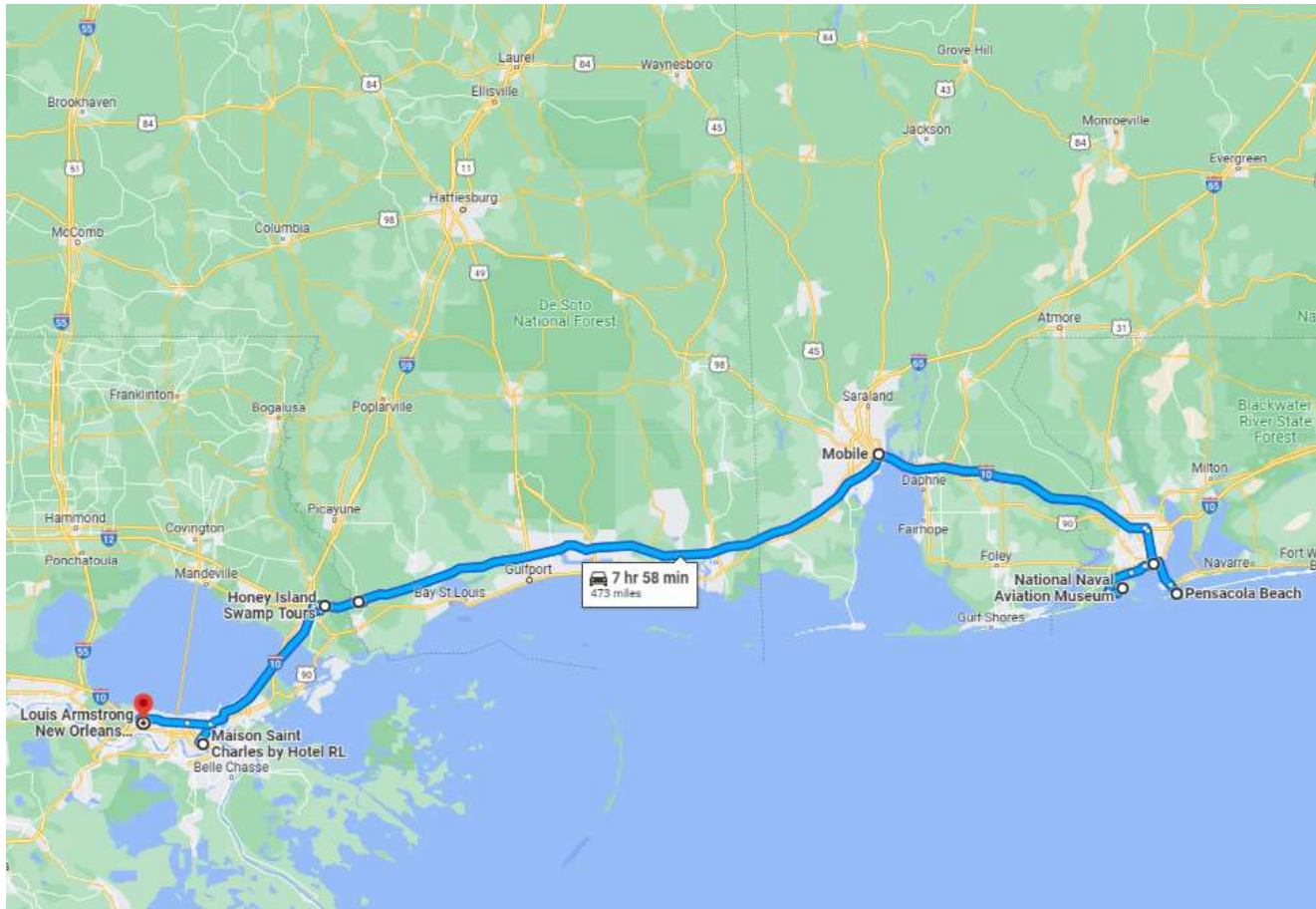
Used google map to come up with this driven route. Drive from New Orleans, Louisiana to Pensacola Beach, Florida ([Maison Saint Charles by Hotel RL to Pensacola Beach, FL - Google Maps](#))



Used google map to come up with this route. Drive from Pensacola Beach, Florida to Mobile, Alabama. ([Pensacola Beach, Florida to Mobile, AL - Google Maps](#))



Used google map to come up with this route. Drive from Mobile, Alabama to New Orleans, Louisiana. ([Mobile, AL to Louis Armstrong New Orleans International Airport - Google Maps](#))



Used google map to come up with this route. Entire drive from New Orleans, Louisiana to Pensacola Beach, Florida to Mobile, Alabama and back to New Orleans, Louisiana ([Maison Saint Charles by Hotel RL to Louis Armstrong New Orleans International Airport - Google Maps](#)).